


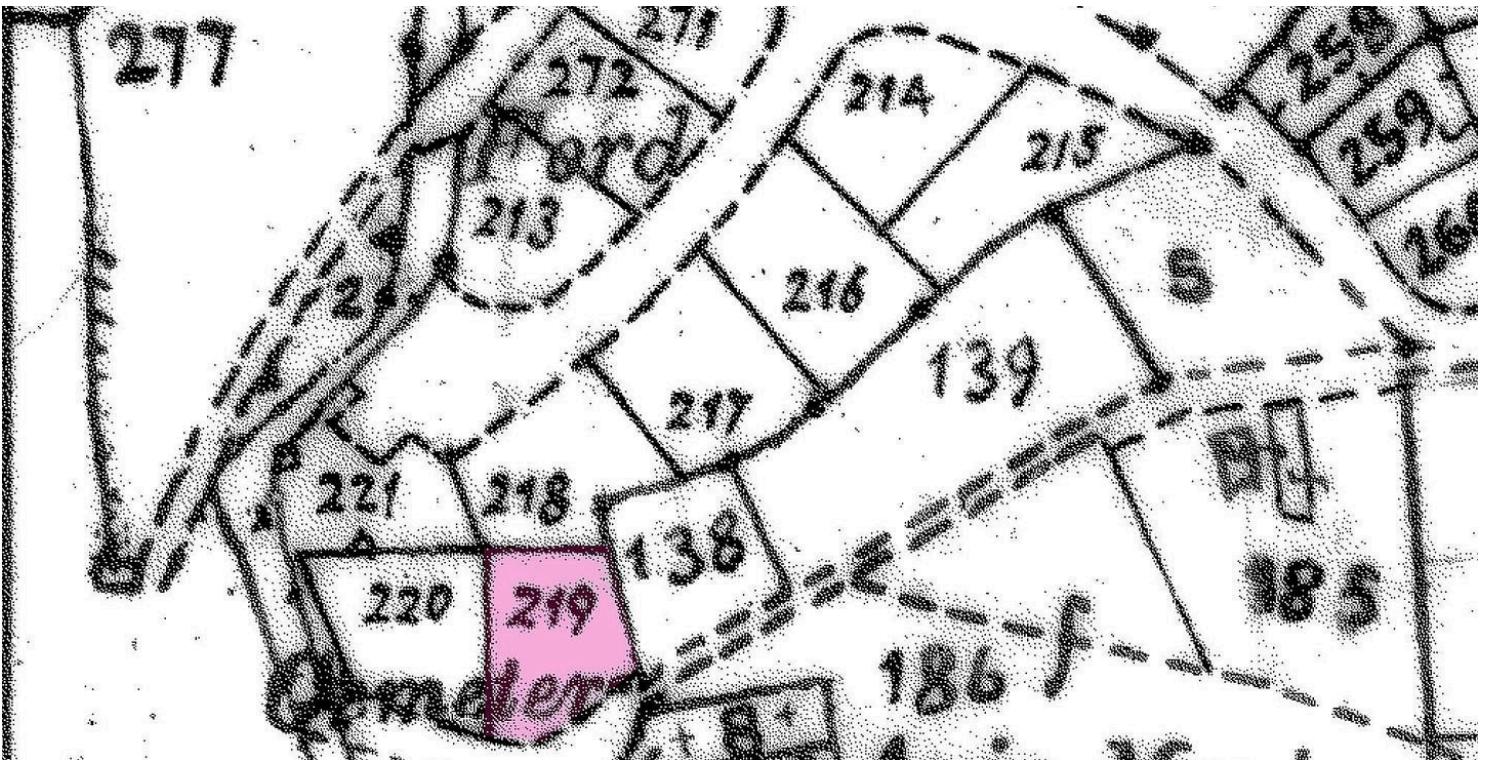

#185201

Residential plot in Analiontas, Nicosia

 Analiontas, Nicosia

€49,000 +VAT





Overview

Specifications

Area

 543 m²

Type

Building Plot

Description

Residential plot extending to approximately 543sq.m., located in Analiontas community, Nicosia District. Property Highlights: • Total Field Area: 543sq.m. • Access: via a registered road with a total frontage of approximately 27m. • Terrain: Rectangular in shape with a level topography Location: It is located in the center of the community with easy access to the main road connecting Analiontas to Lythrodontas. • Approximately 300m southeast of Ayia Marina church Planning Zone: The property falls within Zone H2, with a building coefficient of 90%, coverage of 50%, and permission for 2 floors (8.3 m) of construction. There is a separate title deed for this property.



Additional information

Planning zones

Zone	Cover factor	Build factor	Max height	Max floors	Affected percentage
H2	50%	90%	8.3 m	2	100%

Contact us



Marinos Kineyirou

 marinosestates@spidernet.com.cy

